

0 E. of Twenty-Ninth St
 0+20' N.C.L. of 29th St
 12\"/>

12\"/>

12\"/>

12\"/>

12\"/>

12\"/>

12\"/>

12\"/>

12\"/>

12\"/>

12\"/>

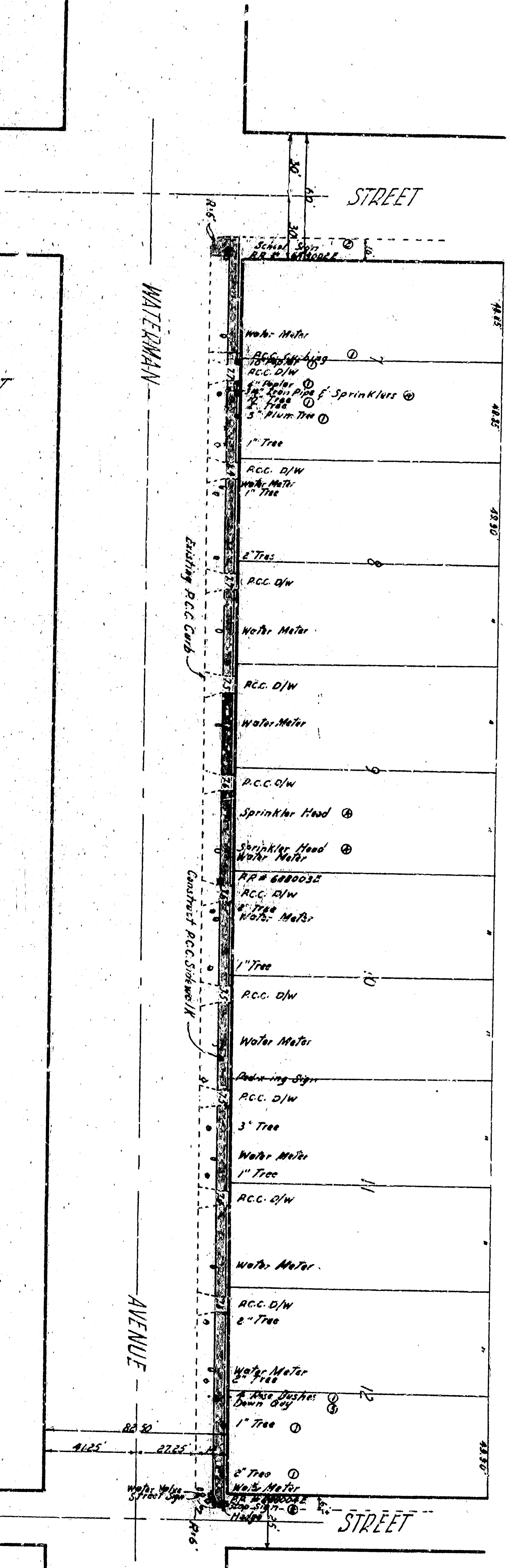
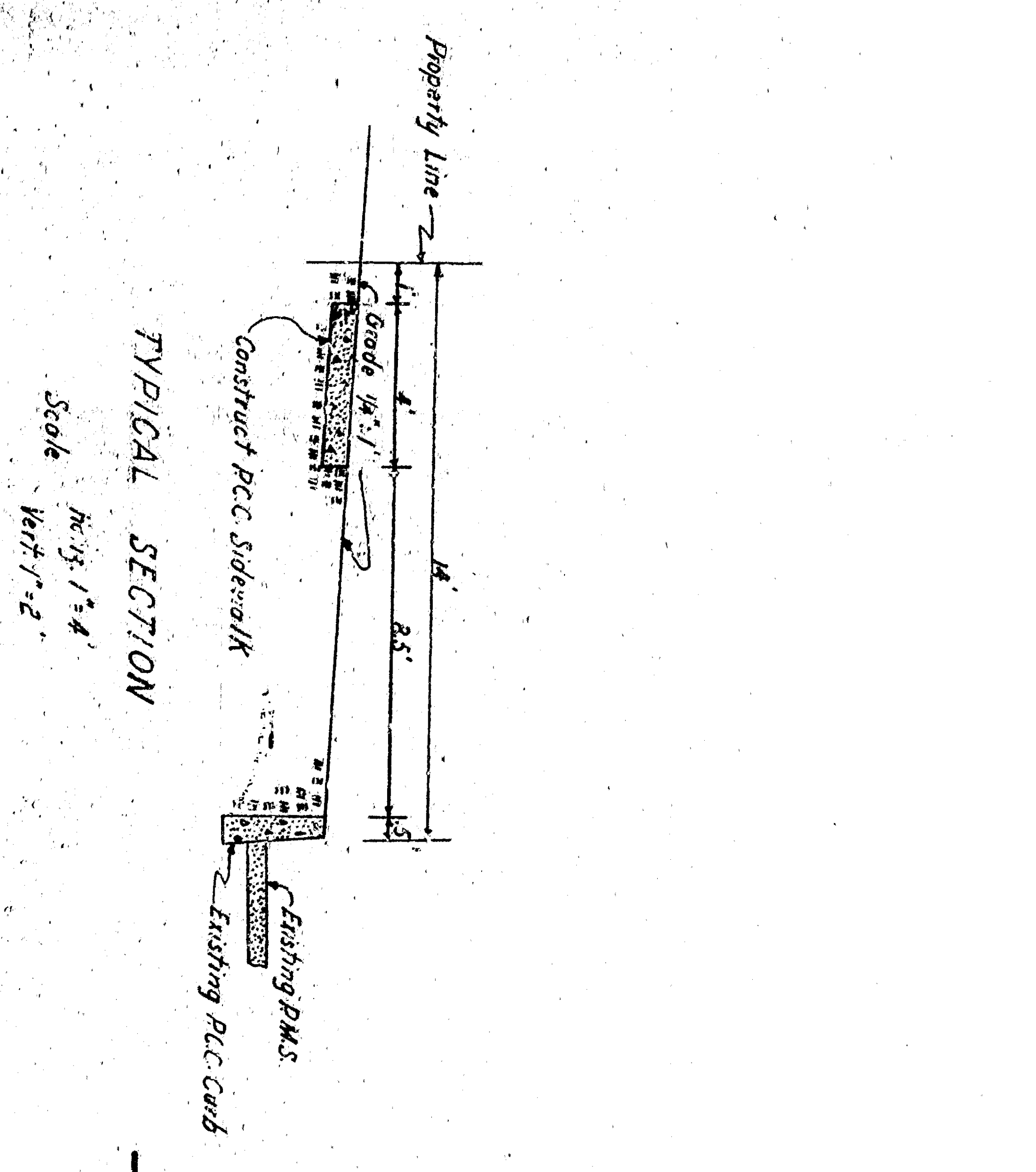
12\"/>

12\"/>

12\"/>

12\"/>

12\"/>




TWENTY-NINTH STREET

TWENTY-NINTH ST

THIRTIETH ST

THIRTIETH STREET

INTERSECTION DETAIL
 Scale 1" = 20'



INTERSECTION DETAIL
 Scale 1" = 20'

GENERAL NOTES

1. All work indicated on this plan shall be done in conformity with applicable provisions of Standard Specifications, No. 422, and Standard Drawing No. 221 on file in the office of the City Engineer.
2. Utilities (markings, signs) to be checked by Engineer.
 - ⊙ To be removed under the contract.
 - ⊙ To be removed under the contract.
 - ⊙ To be removed under the contract.
3. It is intended and approved for adjacent property owners to be notified of the work to be done and to be given an opportunity to be heard. The City Engineer's office will be advised of the results.

WATERMAN AVENUE
 TWENTY-NINTH STREET TO THIRTIETH STREET
 THIRTY-THIRD STREET TO THIRTY-FOURTH STREET
 THIRTY-FIFTH STREET TO THIRTY-SIXTH STREET
 THIRTY-SEVENTH STREET TO THIRTY-EIGHTH STREET
 THIRTY-NINTH STREET TO THIRTIETH STREET
 JANUARY 26, 1914
 R. G. WILSON
 2679